MCB QUANTICO MAINSIDE AND GEIGER RIDGE TRAIL SYSTEMS

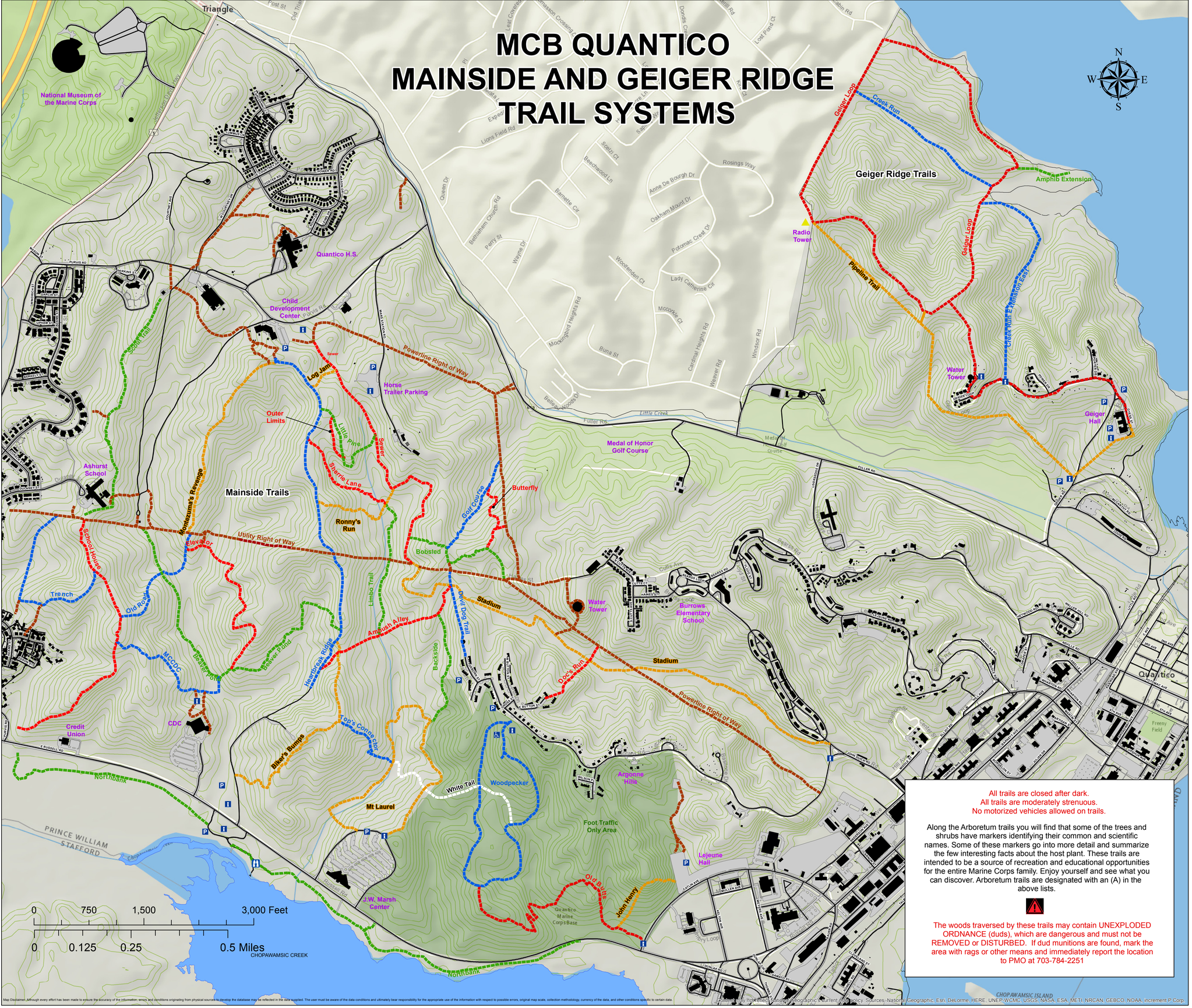

All trails are closed after dark.
All trails are moderately strenuous.
No motorized vehicles allow on trails.

Along the Arboretum trails you will find that some of the trees and shrubs have markers identifying their common and scientific names. Some of these markers go into more detail and summarize the few interesting facts about the host plant. These trails are intended to be a source of recreation and educational opportunities for the entire Marine Corps family. Enjoy yourself and see what you can discover. Arboretum trails are designated with an (A) in the above lists.

The woods traversed by these trails may contain UNEXPLODED ORDNANCE (duds), which are dangerous and must not be REMOVED or DISTURBED. If dud munitions are found, mark the area with rags or other means and immediately report the location to PMO at 703-784-2251

Map Disclaimer: Although every effort has been made to ensure the accuracy of the information, errors and conditions originating from physical sources to develop the database may be reflected in the data supplied. The user must be aware of the data conditions and ultimately bear responsibility for the appropriate use of the information with respect to possible errors, original map scale, collection methodology, currency of the data, and other conditions specific to certain data.

Please Carefully Note Dates of Geographic Current and Accuracy. Sources: National Geographic, Esri, DeLorme, HERE, UNEP-WCMC, USGS, NASA, ESA, METI, NRCAN, GEBCO, NOAA, increment P Corp.

GEIGER RIDGE TRAILS: The following trails are for pedestrians and bicycles only.

TRAIL NAME	MILES
Amphib Ext.	0.2
Creek Run	0.5
Geiger Loop	3.7
Pipeline Trail	1.5

The following trail is for pedestrians only.

Creek Run Ext. East	0.6

MAINSIDE TRAILS: The following trails are open for pedestrians, bicycles, and horse traffic.

TRAIL NAME	MILES
Ambush Alley	0.4
Backside Trail	0.3
Beaver Pond Trail	0.8
Biker's Bumps Trail	0.6
Bobsled Trail	0.4
Butterfly Trail	0.1
Devil Dog Trail	0.2
Doc's Run Trail	0.3
Elevator Trail	0.6
Golf Course Trail	0.3
Heartbreak Ridge Trail	1.0
Limbo Trail	0.4
Little Pine	0.3
Log Jam	0.1
MCCDC Trail	0.4
Montezuma's Revenge	0.5
Mt. Laurel Trail (A)	1.0
Old Road Trail	0.3
Outer Limits	0.1
Ronny's Run	0.3
School House	0.7
Scout Trail	0.5
Sewer Trail	1.0
Sherrie Lane	0.3
Stadium Trail	1.7
Top's Connector	0.2
Trench Trail	0.5

The following is open to pedestrians and bikes.

Northbank Trail (A)	1.0

The following trails are open only to pedestrians.

John Henry	0.2
Old Butts	0.8
White Tail (A)	0.4
Woodpecker Trail (A)	1.2

- Handicap Accessible
- Information
- Parking
- Wildlife Viewing Area

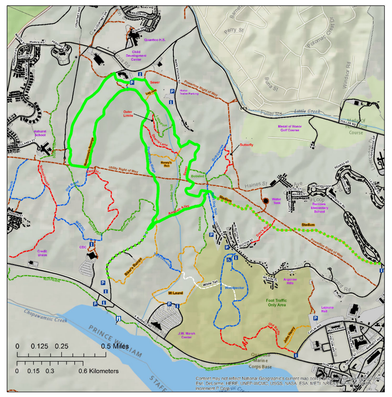

Marine Corps Base Quantico
Mainside Trails
Quantico Mountain Bike Club
Green Course
Beginner Fitness Level: 3.8 Miles
Including Stadium Trail: 6.2 Miles

Legend
- QMTB Beginner Course
- Stadium Trail Course
- Roads
- Buildings
- Foot Traffic Only Area
- Military Reservation Boundary
- Signs: Handicap Accessible, Information, Parking, Wildlife Viewing Area

Marine Corps Base Quantico, VA
Maps Prepared by: AECOM Contractor
Department: NREA
703-784-4030
Date Created: 13 May 2015
Ellipsoid & Datum: World Geodetic System 1984
Projection: Transverse Mercator
Scale:1:14,000

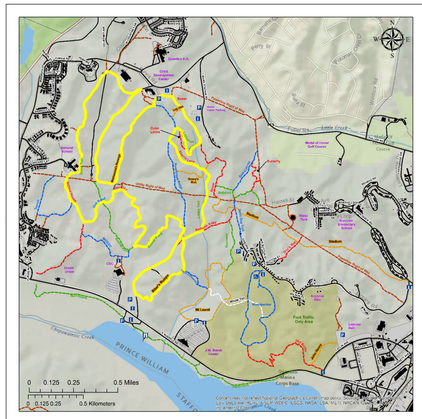

Marine Corps Base Quantico
Mainside Trails
Quantico Mountain Bike Club
Yellow Course
Intermediate Fitness Level: 6.8 Miles

Legend
- QMTB Yellow Course
- Roads
- Buildings
- Foot Traffic Only Area
- Military Reservation Boundary
- Signs: Handicap Accessible, Information, Parking, Wildlife Viewing Area

Marine Corps Base Quantico, VA
Maps Prepared by: AECOM Contractor
Department: NREA
703-784-4030
Date Created: 13 May 2015
Ellipsoid & Datum: World Geodetic System 1984
Projection: Transverse Mercator
Scale: 1:14,000

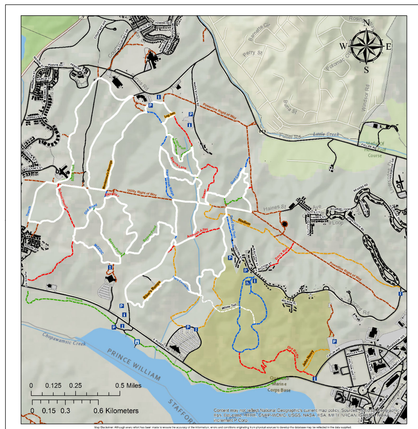

Marine Corps Base Quantico
Mainside Trails
Quantico Mountain Bike Club
White Course
Advanced Fitness Level: 10.5 Miles

Legend
- QMTB Advanced Course
- Roads
- Buildings
- Foot Traffic Only Area
- Military Reservation Boundary
- Signs: Handicap Accessible, Information, Parking, Wildlife Viewing Area

Marine Corps Base Quantico, VA
Maps Prepared by: AECOM Contractor
Department: NREA
703-784-4030
Date Created: 13 May 2015
Ellipsoid & Datum: World Geodetic System 1984
Projection: Transverse Mercator
Scale: 1:14,000

Marine Corps Base Quantico, VA
Map Prepared by: AECOM Contractor
Department: NREA
703-784-4030
Date Created: 07 April 2015
Ellipsoid & Datum: World Geodetic System 1984
Projection: Transverse Mercator
Scale: 1: 7,500