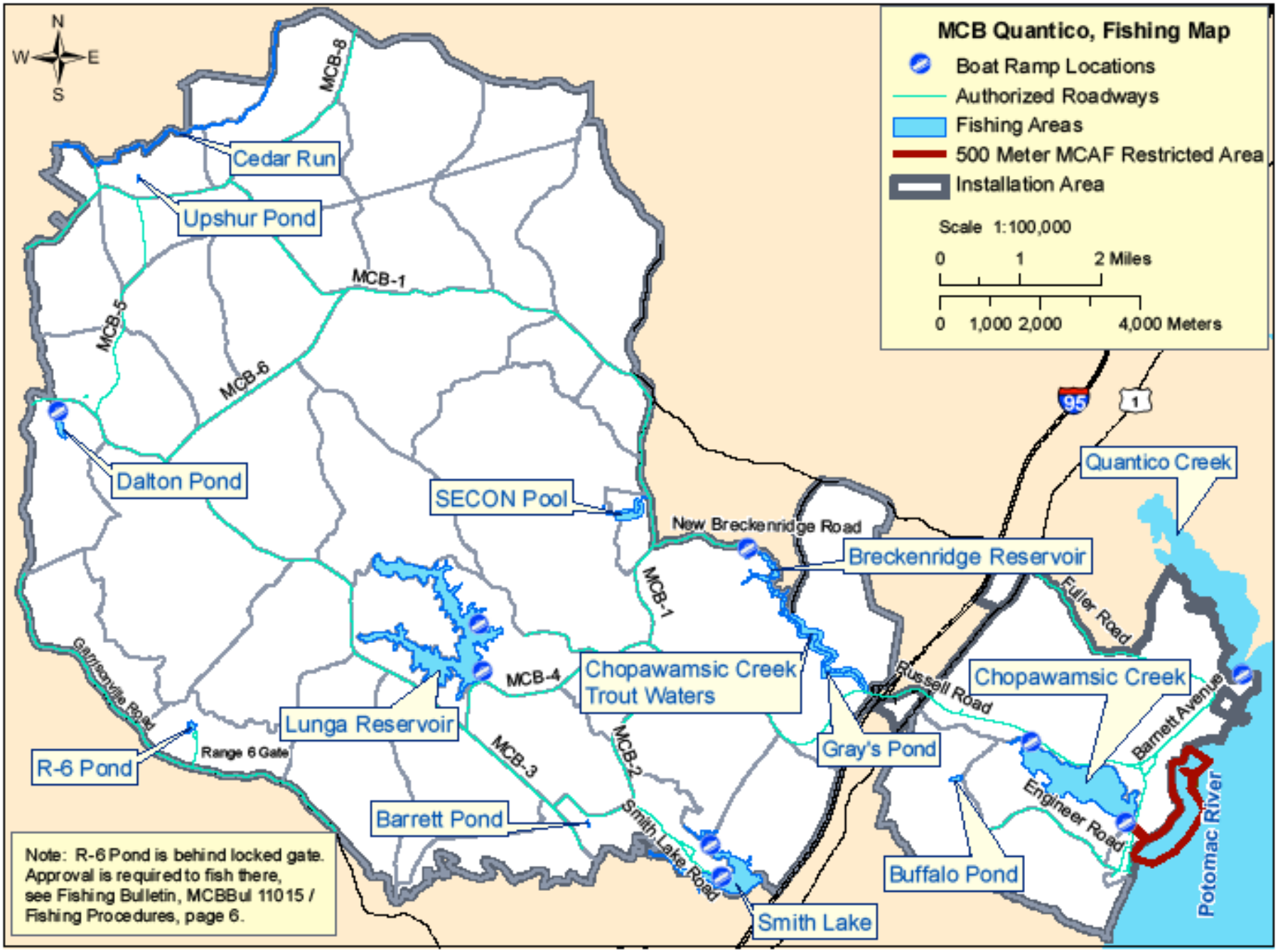
MCB Quantico, Fishing Map
Boat Ramp Locations
Authorized Roadways
Fishing Areas
500 Meter MCAF Restricted Area
Installation Area
Scale 1:100,000
0 1 2 Miles
0 1,000 2,000 4,000 Meters
N
W
E
S
Cedar Run
Upshur Pond
Dalton Pond
SECON Pool
Breckenridge Reservoir
Quantico Creek
Chopawamsic Creek Trout Waters
Chopawamsic Creek
Lunga Reservoir
R-6 Pond
Range 6 Gate
Barrett Pond
Gray's Pond
Buffalo Pond
Smith Lake
Potomac River
MCB-1
MCB-2
MCB-3
MCB-4
MCB-5
MCB-6
MCB-8
New Breckenridge Road
Russell Road
Fuller Road
Barnett Avenue
Engineer Road
Smith Lake Road
Garrisonville Road
95
1
Note: R-6 Pond is behind locked gate. Approval is required to fish there, see Fishing Bulletin, MCBBul 11015 / Fishing Procedures, page 6.

# Restricted Area, Potomac River, MCB Quantico

Lat / Lon Restricted Area Reference Points
500 Meter Restricted Area MCAF (Approx.)
10 Meter Remediation Buffer for Site 4

N
W E
S

WGS 1984 UTM Zone 18N
Projection:
Transverse Mercator
GCS WGS 1984
Datum: D WGS 1984
Scale 1:11,000

GIS

# MCBQ Trout Fishing Area

Directions to SECON Fishing Area
Enter MCBQ through west side gate, continue on MCB 1 (remember: MCB 1 turns right after you pass fire station), turn left onto Blackrock Rd., continue on Blackrock Rd. until you reach designated parking area.

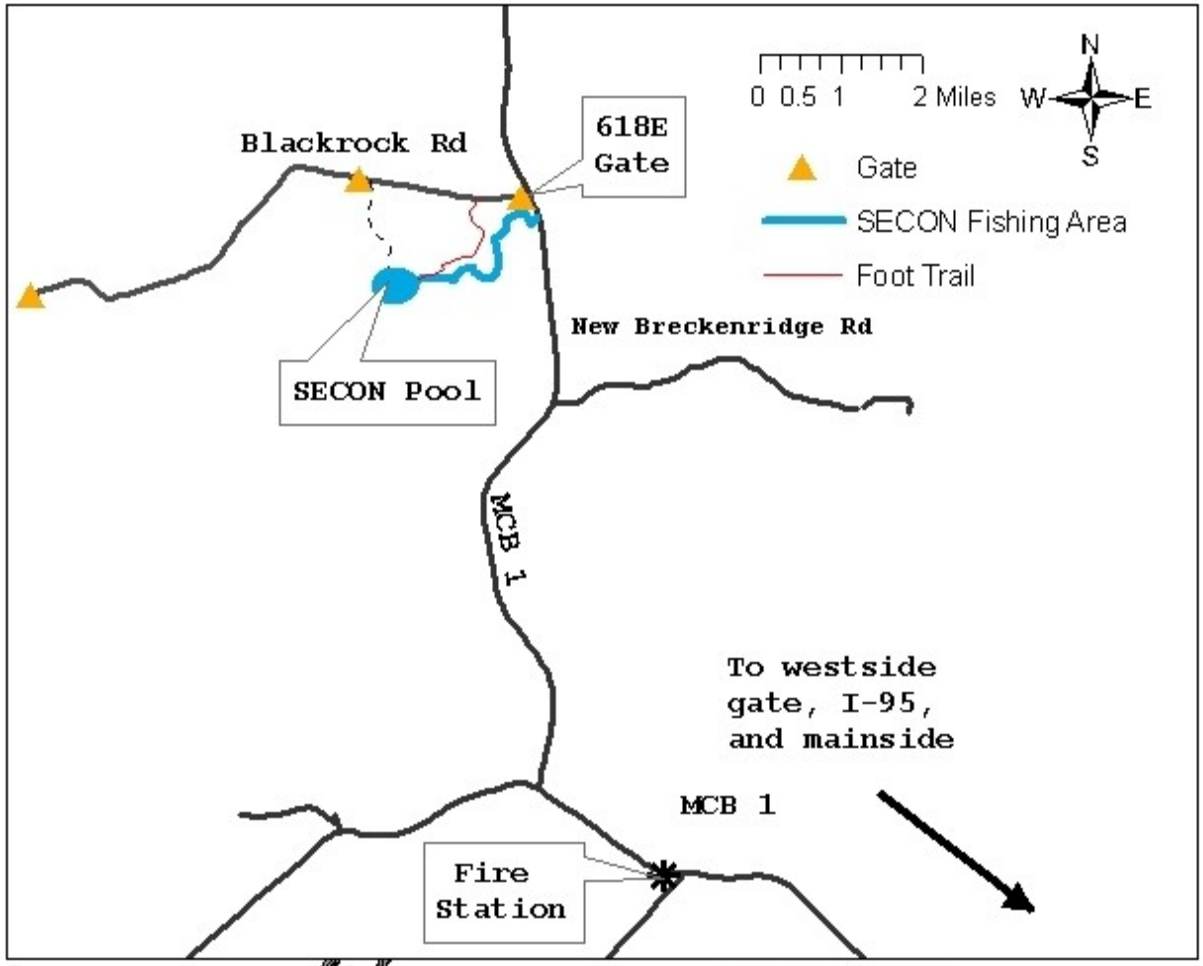


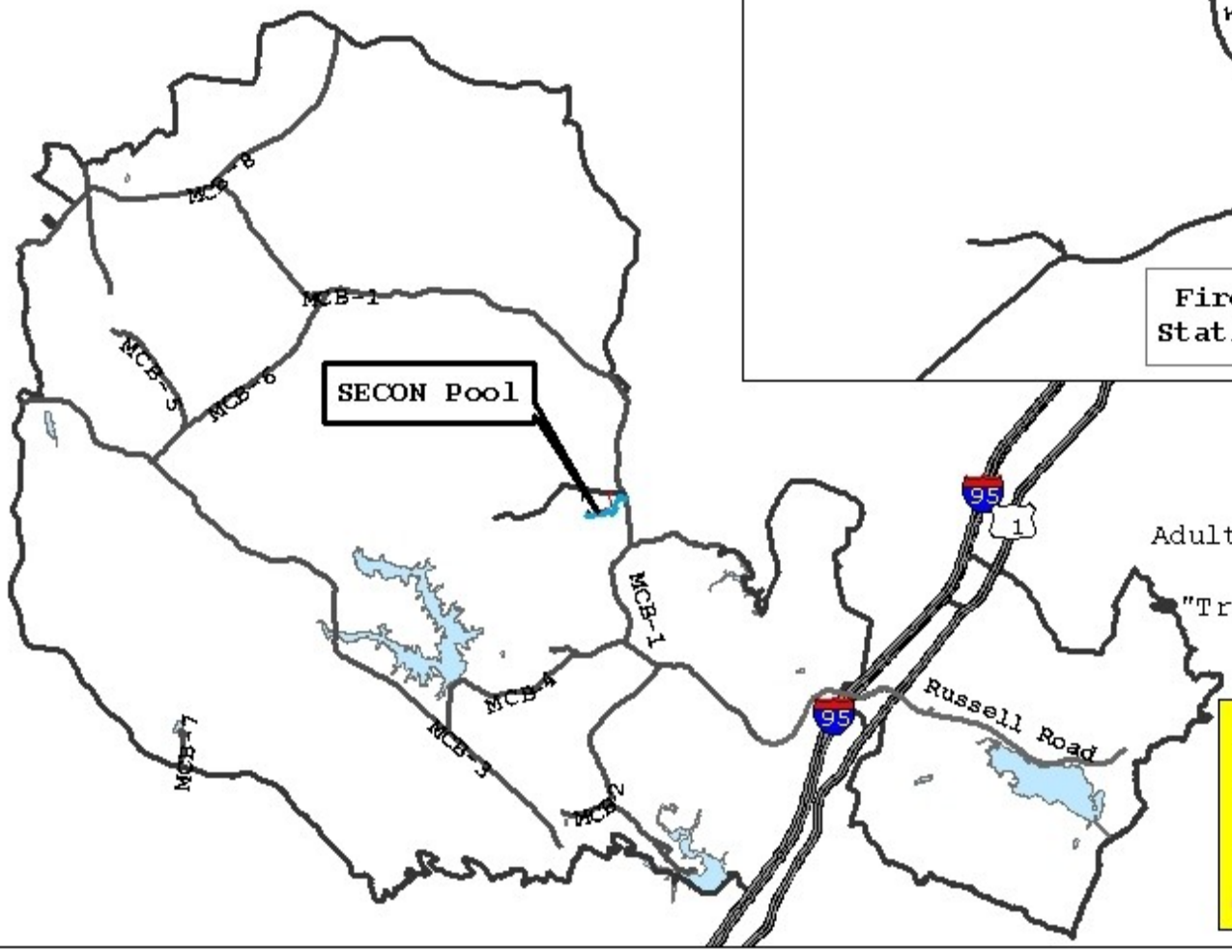


## IMPORTANT

Fishing within SECON pool is restricted to kids 12 and under. Adults must fish BELOW the SECON pool dam. You must stay within designated "Trout Waters." All surrounding training areas are OFF LIMITS!

SECON fishing area may be closed some days during scheduled military training. When the 618E gate is locked, fishing is CLOSED. Open/Closed status will be posted the day prior at the weigh shed (across the street from the Game Checking Station) and on the Quantico Rod and Gun website (www.qrgc.org).